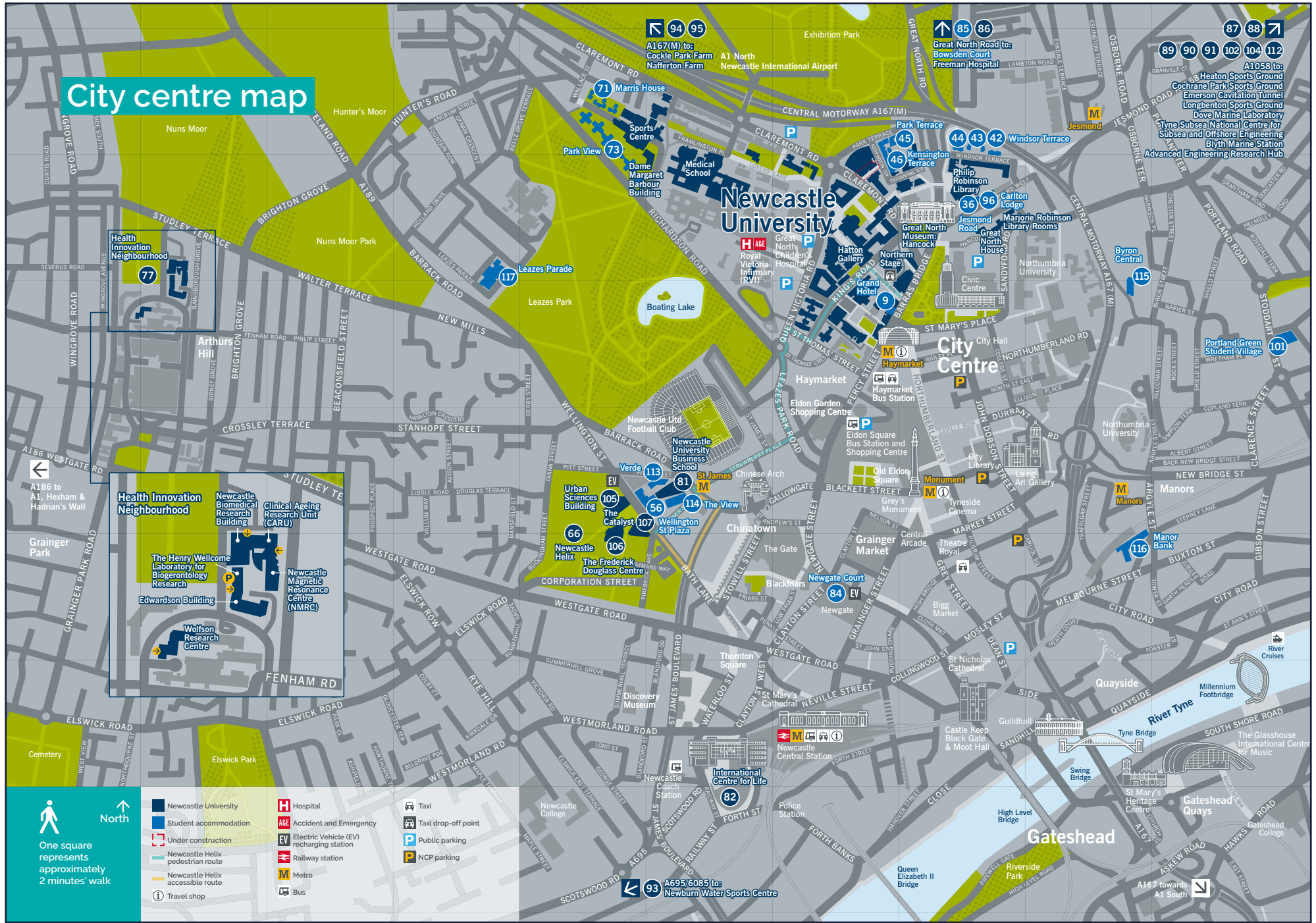


# City centre map



**Health Innovation Neighbourhood**

- Newcastle Biomedical Research Building
- Clinical Ageing Research Unit (CARU)
- Newcastle Magnetic Resonance Centre (NMRC)
- The Henry Wellcome Laboratory for Biogerontology Research
- Edwardson Building
- Wolfson Research Centre

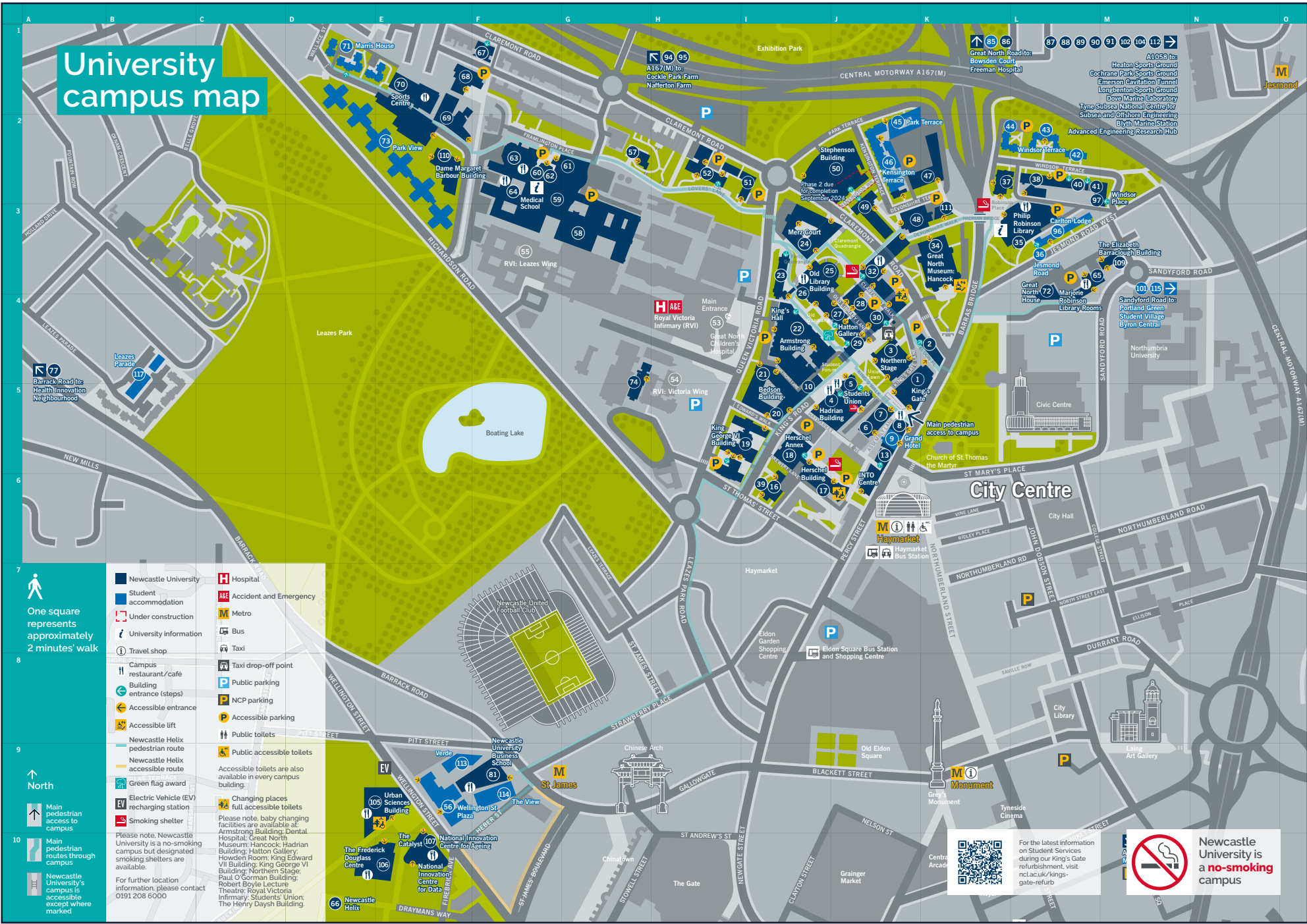
One square represents approximately 2 minutes' walk

- Newcastle University
- Student accommodation
- Under construction
- Newcastle Helix pedestrian route
- Newcastle Helix accessible route
- Travel shop
- Hospital
- Accident and Emergency
- Electric Vehicle (EV) recharging station
- Railway station
- Metro
- Bus
- Taxi
- Taxi drop-off point
- Public parking
- NCP parking

A1058 (to:  
Heaton Sports Ground  
Cochrane Park Sports Ground  
Emerson Cavitation Tunnel  
Longbenton Sports Ground  
Dove Marine Laboratory  
Tyne Subsea National Centre for  
Subsea and Offshore Engineering  
Blyth Marine Station  
Advanced Engineering Research Hub

The Glasshouse  
International Centre  
for Music

# University campus map



One square represents approximately 2 minutes' walk

North

Main pedestrian access to campus  
 Main pedestrian routes through campus  
 Newcastle University's campus is accessible except where marked

- Newcastle University
  - Student accommodation
  - Under construction
  - University information
  - Travel shop
  - Campus restaurant/cafe
  - Building entrance (steps)
  - Accessible entrance
  - Accessible lift
  - Newcastle Helix pedestrian route
  - Newcastle Helix accessible route
  - Green flag award
  - Electric Vehicle (EV) recharging station
  - Smoking shelter
  - Hospital
  - Accident and Emergency
  - Metro
  - Bus
  - Taxi
  - Taxi drop-off point
  - Public parking
  - NCP parking
  - Accessible parking
  - Public toilets
  - Public accessible toilets
  - Changing places full accessible toilets
- Accessible toilets are also available in every campus building.
- Please note, baby changing facilities are available at: Armstrong Building; Dental Hospital; Great North Museum; Hancock; Hadrian Building; Hatton Gallery; Howden Room; King Edward VII Building; King George VI Building; Northern Slag; Paul O'Gorman Building; Robert Boyle Lecture Theatre; Royal Victoria Infirmary; Students' Union; The Henry Daysh Building.
- Please note, Newcastle University is a no-smoking campus but designated smoking shelters are available.
- For further location information, please contact 0191 208 6000

For the latest information on Student Services during our King's Gate refurbishment, visit [ncl.ac.uk/kings-gate-refurb](http://ncl.ac.uk/kings-gate-refurb)

Newcastle University is a **no-smoking** campus

## Numerical key

King's Gate	1	Philip Robinson Library	35	Park View	73
Barras/Farrell Centre/Eldon Buildings	2	IT Service Desk	35	Sir James Spence Institute	74
Security Control Centre	2	Jesmond Road	36	Health Innovation Neighbourhood	77
Northern Stage	3	Windsor Court	37	Newcastle University Business School	81
Hadrian Building	4	Newcastle Law School	38	International Centre for Life	82
Students' Union	5	Chaplain's Office	39	Newgate Court	84
Music Studios	6	Windsor Terrace	40, 41	Bowsden Court	85
Culture Lab	7	Windsor Terrace Accommodation	42-44	Freeman Hospital	86
The Grand	8	Park Terrace	45	Heaton Sports Ground	87
Grand Hotel	9	Kensington Terrace	46	Cochrane Park Sports Ground	88
Boiler House	10	Drummond Building	47	Emerson Cavitation Tunnel	89
INTO Centre	13	Devonshire Building	48	Longbenton Sports Ground	90
Agriculture Building	16	Cassie Building	49	Dove Marine Laboratory	91
Estates and Facilities	16	Stephenson Building	50	Newburn Water Sports Centre	93
Curtis Auditorium	17	Ridley Building 1	51	Cockle Park Farm	94
Herschel Building	17	Ridley Building 2	52	Nafferton Farm	95
Herschel Annex	18	Royal Victoria Infirmary (RVI)	53-55	Carlton Lodge	96
King George VI Building	19	Wellington St Plaza	56	Windsor Place	97
Bedson Building	20, 21	Wolfson Building	57	Portland Green Student Village	101
Barbara Strang Teaching Centre	21	William Leech Building	58	Tyne Subsea National Centre for	
Side Cluster	21	Catherine Cookson Building	59	Subsea and Offshore Engineering	102
Armstrong Building	22	Medical School	60	Blyth Marine Station	104
King's Hall	22	Walton Library	60	Urban Sciences Building	105
Robert Boyle Lecture Theatre	22	Henry Wellcome Building	61	The Frederick Douglass Centre	106
Percy Building	23	David Shaw Lecture Theatre	62	The Catalyst	107
Merz Court	24	Dental Sciences, School of	63	National Innovation Centre for Ageing	107
Beehive, Research	25	Dental Hospital	64	National Innovation Centre for Data	107
Courtyard Restaurant	25	Marjorie Robinson Library Rooms	65	The Elizabeth Barraclough Building	109
Old Library Building	25, 26	IT Service Desk	65	Dame Margaret Barbour Building	110
IT Service Desk	25, 26	Newcastle Helix	66	The OME	111
Language Resource Centre	26	Claremont Terrace (1-4)	67	Advanced Engineering	
Architecture Building	27	Paul O'Gorman Building	68	Research Hub	112
Building Science	28	Baddiley-Clark Building	69	Verde	113
Hatton Gallery	29	Sports Centre	70	The View	114
King Edward VII Building	29, 30	Marris House	71	Byron Central	115
The Henry Daysh Building	32	Great North House (Student Services		Manor Bank	116
Great North Museum: Hancock	34	- temporary location)	72	Leazes Parade	117

## A–Z list of buildings

### A

Advanced Engineering Research Hub	112
Agriculture Building (I6)	16
Architecture Building (J4)	27
Armstrong Building (I4)	22

### B

Baddiley-Clark Building (E2)	69
Barbara Strang Teaching Centre (I4)	21
Barras/Farrell Centre/Eldon Buildings (K4)	2
Bedson Building (I4/I5)	20, 21
Beehive, Research (I3)	25
Blyth Marine Station	104
Boiler House (I4)	10
Bowsden Court	85
Building Science (J4)	28
Byron Central	115

### C

Carlton Lodge (L3)	96
Cassie Building (J3)	49
Catherine Cookson Building (F2)	59
Chaplain's Office (I6)	39
Claremont Terrace (1–4) (F1)	67
Courtyard Restaurant (I3)	25
Culture Lab (J5)	7
Curtis Auditorium (I6)	17

### D

Dame Margaret Barbour Building (E2)	110
David Shaw Lecture Theatre (F2)	62
Dental Hospital (F2)	64
Dental Sciences, School of (F2)	63
Devonshire Building (J3)	48
Dove Marine Laboratory	91
Drummond Building (K2)	47

### E

Emerson Cavitation Tunnel	89
Estates and Facilities (I6)	16

### G

Grand Hotel (J5)	9
Great North House (L3)	72
Great North Museum: Hancock (K3)	34

### H

Hadrian Building (J5)	4
Hatton Gallery (J4)	29
Henry Wellcome Building (G2)	61
Herschel Annex (I5)	18
Herschel Building (I6)	17
Howden Room (H5)	19

### I

INTO Centre (J5/J6)	13
IT Service Desk (I3) 25, 26/(L3) 35, 65	

### J

Jesmond Road (L3)	36
-------------------	----

### K

Kensington Terrace (J2)	46
King Edward VII Building (J4)	29, 30
King George VI Building (H5)	19
King's Gate (J5)	1
King's Hall (I4)	22

### L

Language Resource Centre (I3)	26
Leazes Parade (B4/B5)	117

### M

Manor Bank	116
Marjorie Robinson Library Rooms (L3)	65
Marris House (D1)	71
Medical School (F2)	60
Merz Court (I3)	24
Music Studios (J5)	6

### N

National Innovation Centre for Ageing (E10)	107
National Innovation Centre for Data (E10)	107
Newcastle Helix (D10)	66
Newcastle Law School (L2)	38
Newcastle University Business School (F9)	81
Newgate Court (I11)	84
Northern Stage (J4)	3

### O

Old Library Building (I3)	25, 26
---------------------------	--------

### P

Park Terrace (J2)	45
Park View (D1/E2)	73
Paul O'Gorman Building (E1)	68
Percy Building (I3)	23
Philip Robinson Library (L3)	35
Portland Green Student Village	101

### R

Ridley Building 1 (H2)	51
Ridley Building 2 (H2)	52
Robert Boyle Lecture Theatre (I4)	22
Royal Victoria Infirmary (RVI)	53–55

### S

Security Control Centre (K4)	2
Side Cluster (I4)	21
Sir James Spence Institute (G4)	74
Sports Centre (E1)	70
Stephenson Building (J2)	50
Students' Union (J5)	5

### T

The Catalyst (E10)	107
The Elizabeth Barraclough Building (M3)	109
The Frederick Douglass Centre (E10)	106
The Grand (J5)	8
The Henry Daysh Building (J3)	32
The OME (K3)	111
The View (F9)	114
Tyne Subsea National Centre for Subsea and Offshore Engineering	102

### U

Urban Sciences Building (E9)	105
------------------------------	-----

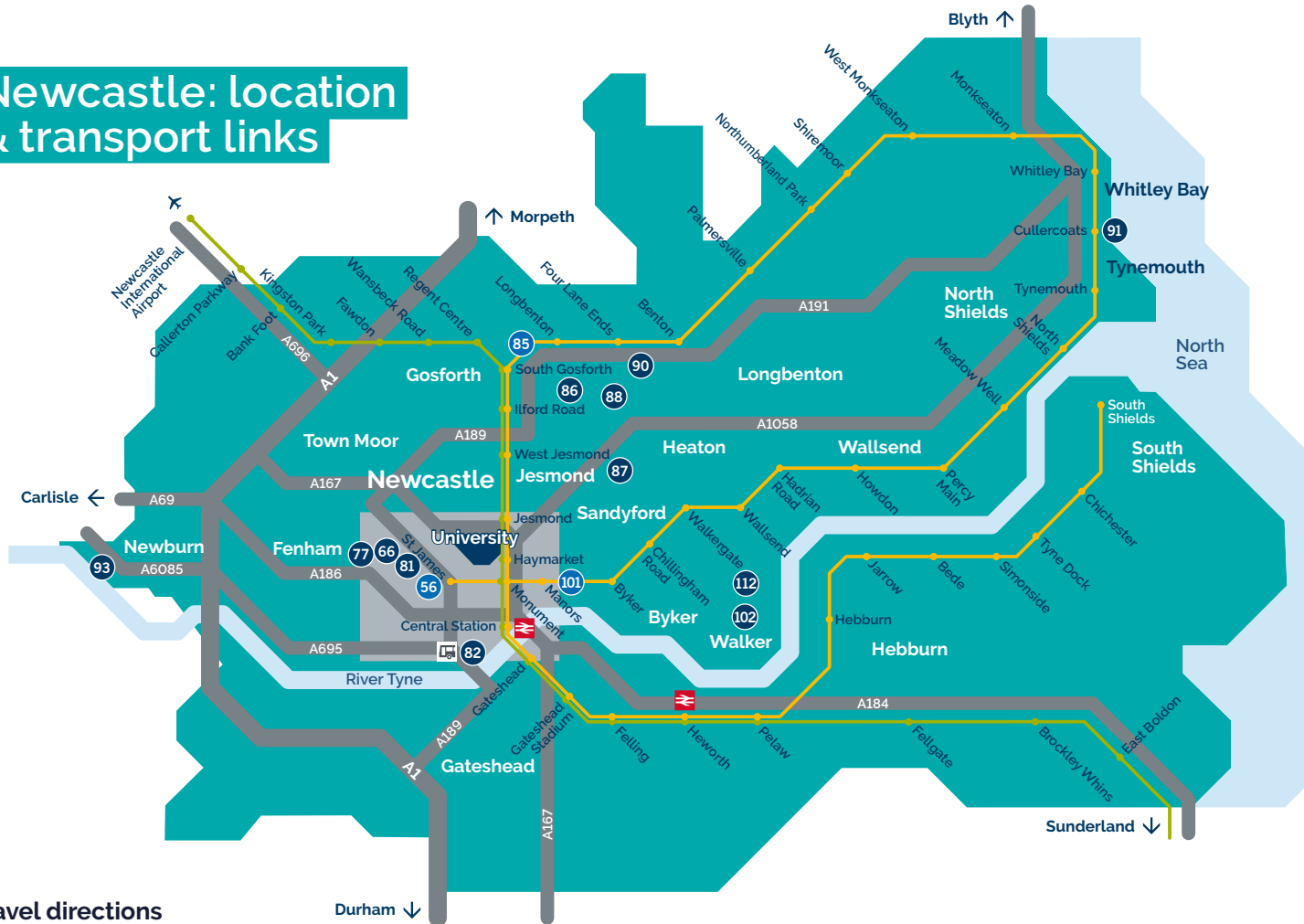
### V

Verde (E9)	113
------------	-----

### W

Walton Library (F2)	60
Wellington St Plaza (E9)	56
William Leech Building (G3)	58
Windsor Court (K2)	37
Windsor Place (M2)	97
Windsor Terrace (L2)	40, 41
Windsor Terrace Accommodation (L2)	42–44
Wolfson Building (G2)	57

## Newcastle: location & transport links



### Travel directions

#### Road (private transport)

The University is based right in the city centre. From the north or south follow the A1 towards Newcastle. Leave the A1 (Newcastle Western Bypass) at the junction with the A167/A696 and follow signs for the 'City Centre'. From the A167 take the exit marked 'Universities, RVI and Eldon Square', which brings you on to Claremont Road.

From the west follow the A69 to the junction with the A1, and then take the A1 northbound. Leave the A1 at the next junction, signposted 'City (West), Westerhope B6324'. Follow signs for the 'City Centre A167'. Leave at the exit marked 'Universities, RVI and Eldon Square', which brings you on to Claremont Road.

#### Parking

Parking is limited around the University. The public car parks on Claremont Road (NE2 4AA) and Queen Victoria Road (NE1 4LP) are the closest to campus. City centre NCP car parks are located on John Dobson Street (NE1 8HL), New Bridge Street (NE1 8AB), and Carliol Square (NE1 6UF). As the city centre is a busy place to park, one option is to park at a nearby Metro station and travel to the University by Metro. Metro is a light rail system that connects passengers to Newcastle city centre, railway stations and Newcastle International Airport.

#### Rail

From Newcastle Central Station you can take the Metro to Haymarket Metro station.

#### Bus/Coach

The city's coach and bus stations, including the Newcastle Coach Station, are within easy reach of the University by foot, taxi or Metro.

#### Plane

Newcastle International Airport is only seven miles north west of Newcastle University. A taxi from the airport will take about 15 minutes, costing approximately £20-£30\*. You can also travel by Metro to Haymarket, which takes about 25 minutes and costs £4.50\*. The University is adjacent to Haymarket Metro station.

\*Price correct at the time of going to press (May 2024).

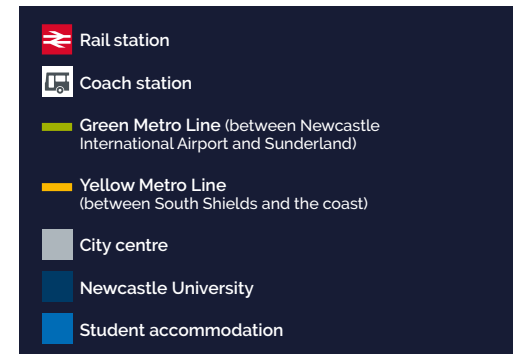
### Location key








112	Advanced Engineering Research Hub	NE6 3QS
77	Health Innovation Neighbourhood	NE4 5PL
88	Cochrane Park Sports Ground	NE7 7JX
91	Dove Marine Laboratory	NE30 4PZ
86	Freeman Hospital	NE7 7DN
87	Heaton Sports Ground	NE6 5QQ
82	International Centre for Life	NE1 4EP
90	Longbenton Sports Ground	NE12 8AD
93	Newburn Water Sports Centre	NE15 8NL
81	Newcastle University Business School	NE1 4SE
66	Newcastle Helix	NE4 5TF
102	Tyne Subsea National Centre for Subsea and Offshore Engineering	NE6 4LW

### Accommodation sites

85	Bowsden Court	NE3 1RR
101	Portland Green Student Village	NE2 1DT
56	Wellington St Plaza	NE4 5SA

For further campus-based accommodation see University Campus Map.



-  Rail station
-  Coach station
-  Green Metro Line (between Newcastle International Airport and Sunderland)
-  Yellow Metro Line (between South Shields and the coast)
-  City centre
-  Newcastle University
-  Student accommodation

# Airport map & transport links

## Useful contacts

### Newcastle University

Newcastle upon Tyne NE1 7RU  
Student Services: 0191 208 3333  
ncl.ac.uk

Online mapping: [ncl.ac.uk/maps](https://ncl.ac.uk/maps)

### Campus security

General: 0191 208 6817  
Emergency: 0191 208 6666

### City information

[newcastlelegateshead.com](https://newcastlelegateshead.com)

### Newcastle Coach Station

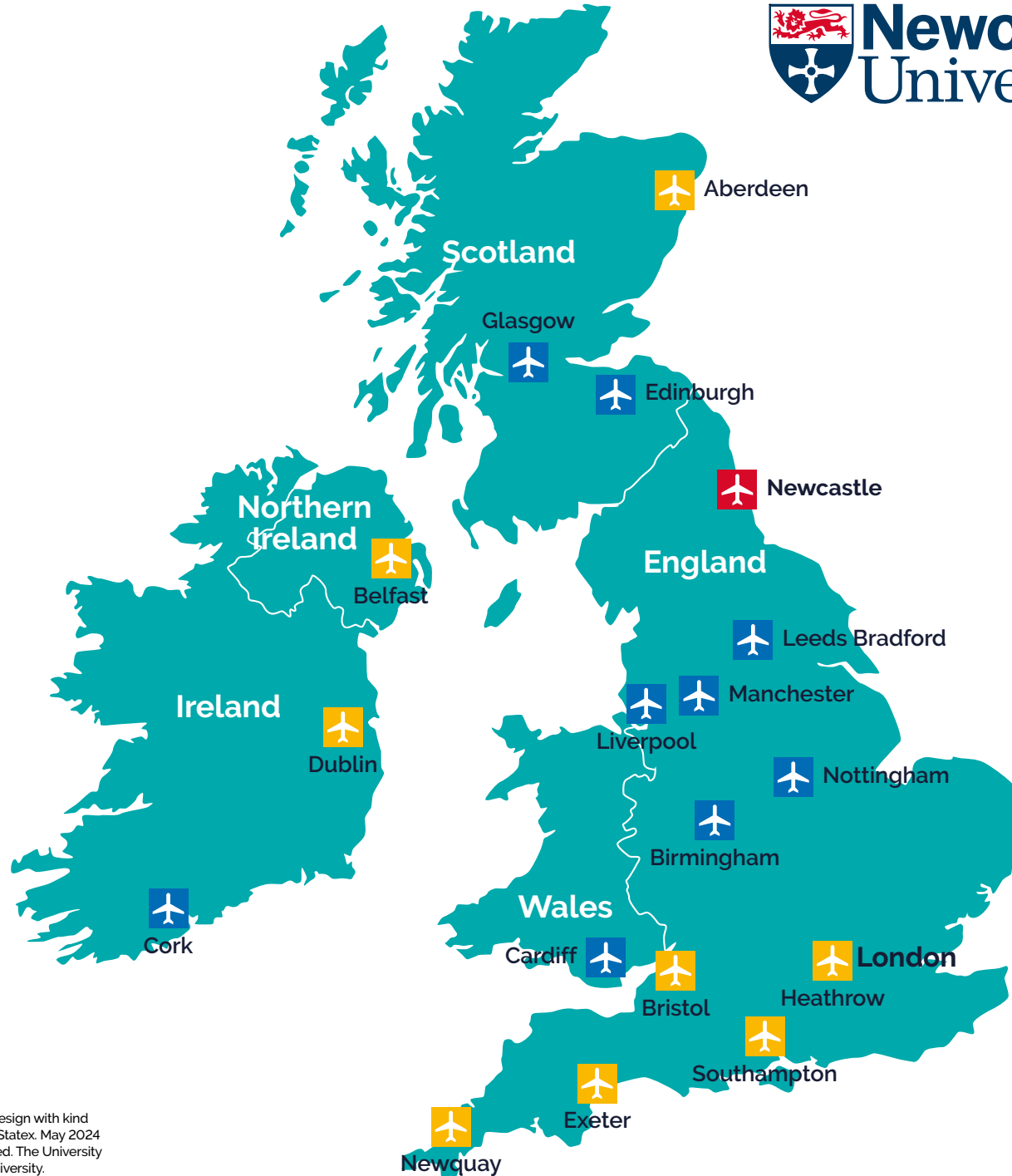
National Express: 08717 818181  
[nationalexpress.com](https://nationalexpress.com)

### National Rail enquiries


03457 48 49 50  
[nationalrail.co.uk](https://nationalrail.co.uk)

### Newcastle International Airport

0871 882 1121  
[newcastleairport.com](https://newcastleairport.com)



 Airports

 Airports with direct flights to Newcastle

Download the Newcastle University app at [m.ncl.ac.uk/apps](https://m.ncl.ac.uk/apps)

Find up-to-date lecture locations, PC clusters, food and drink, buildings entrances and how to use our free SafeZone app.



Newcastle University is a **no-smoking** campus

© Newcastle University, 2024. Developed by fwdesign with kind permission of Newcastle City Council. Printed by Statex. May 2024 edition developed with Altogether Creative Limited. The University of Newcastle upon Tyne trading as Newcastle University.